



Traffic Count Map

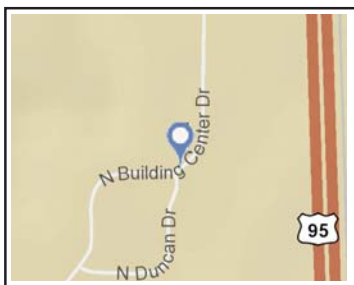
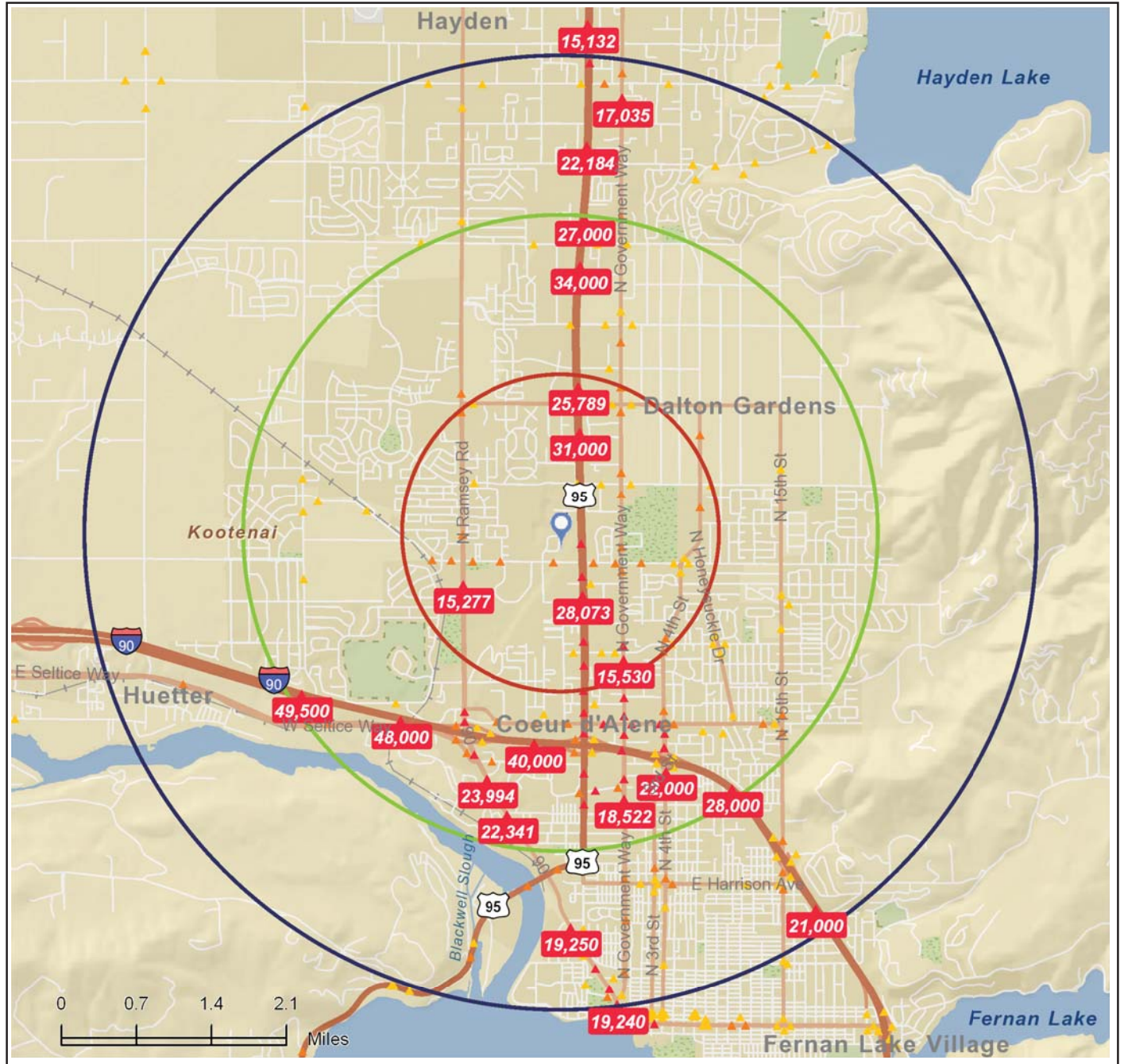
Prepared by Craig Hunter

5097 Bldg Center

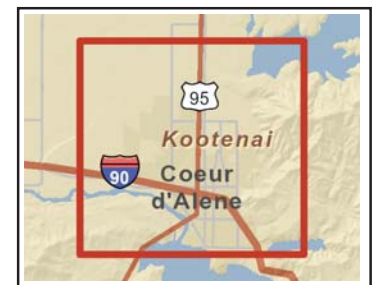
Latitude: 47.718156

Longitude: -116.794924


Ring: 1, 2, 3 Miles



- Average Daily Traffic Volume**
- ▲ Up to 6,000 vehicles per day
 - ▲ 6,001 - 15,000
 - ▲ 15,001 - 30,000
 - ▲ 30,001 - 50,000
 - ▲ 50,001 - 100,000
 - ▲ More than 100,000 per day



Source: © 2010 MPSI (Market Planning Solutions Inc.) Systems Inc. d.b.a. DataMetrix®



Traffic Count Profile

Prepared by Craig Hunter

5097 Bldg Center

Latitude: 47.718156

Longitude: -116.794924

Ring: 3 miles radius

Distance:	Street:	Closest Cross-street:	Year of Count:	Count:
0.15	United States Highway 95	W Kathleen Ave (0.12 miles S)	2006	33,000
0.19	W Kathleen Ave	Howard St (0.07 miles W)	1996	10,672
0.28	W Kathleen Ave	N Crown Ave (0.03 miles E)	1999	9,542
0.31	United States Highway 95	W Sunset Ave (0.05 miles S)	1997	32,081
0.33	W Dalton Ave	N Pioneer Dr (0.01 miles W)	1999	3,082
0.37	W Sunset Ave	United States Highway 95 (0.04 miles W)	1993	1,117
0.40	W Kathleen Ave	N Royal St (0.02 miles W)	2000	10,568
0.40	N Government Way	W Kathleen Ave (0.1 miles S)	2000	13,199
0.40	W Dalton Ave	N Auto Center Dr (0.0 miles W)	2001	5,449
0.42	United States Highway 95	W Bosanko Ave (0.06 miles S)	1993	28,073
0.42	W Kathleen Ave	N Atlantic Dr (0.01 miles E)	1997	9,512
0.45	N Government Way	W Dalton Ave (0.06 miles N)	1999	12,048
0.46	N Government Way	W Kathleen Ave (0.05 miles N)	2000	13,671
0.54	E Dalton Ave	N Valley St (0.19 miles E)	1999	4,669
0.54	N Government Way	W Park Ave (0.05 miles N)	1999	12,419
0.54	E Margaret Ave	N 2nd St (0.0 miles)	2000	8,301
0.58	W Kathleen Ave	N Jasmine Ln (0.02 miles E)	2001	11,278
0.61	N Ramsey Rd	W Village Dr (0.02 miles N)	2001	13,995
0.63	W Dalton Ave	N Kayla Ct (0.02 miles E)	1993	2,326
0.65	United States Highway 95	W Hanley Ave (0.17 miles N)	2003	31,000
0.69	N Ramsey Rd	W Kathleen Ave (0.15 miles N)	2001	15,277
0.70	United States Highway 95	W Neider Ave (0.07 miles S)	2001	38,046
0.71	W Kathleen Ave	N Player Dr (0.06 miles W)	2001	10,733
0.74	E Margaret Ave	N 4th St (0.05 miles E)	2000	3,039
0.76	W Neider Ave	N Fruitland Ln (0.06 miles W)	1996	5,655
0.79	N 4th St	E Margaret Ave (0.06 miles N)	2000	4,882
0.79	N 4th St	E Margaret Ave (0.04 miles SW)	2000	3,640
0.80	W Neider Ave	United States Highway 95 (0.1 miles W)	2001	7,390
0.81	N Government Way	E Lunceford Ave (0.01 miles N)	1996	16,100
0.81	W Hanley Ave	Sunrise Ter (0.01 miles W)	1999	1,797

Data Note: The Traffic Profile displays up to 25 of the closest available traffic counts within the largest radius around your site. The years of the counts in the database range from 2010 to 1963. Just over 66% of the counts were taken between 2001 and 2010 and 86% of the counts were taken in 1997 or later. Traffic counts are identified by the street on which they were recorded, along with the distance and direction to the closest cross-street. Distances displayed as 0.00 miles (due to rounding), are closest to the site. A traffic count is defined as the two-way Average Daily Traffic (ADT) that passes that location.

Source: © 2010 MPSI (Market Planning Solutions Inc.) Systems Inc. d.b.a. DataMetrix®



Traffic Count Map - Close Up

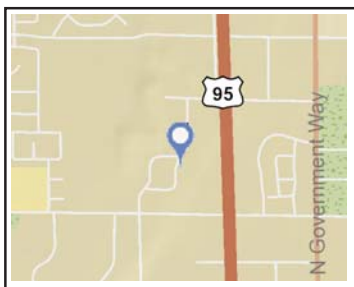
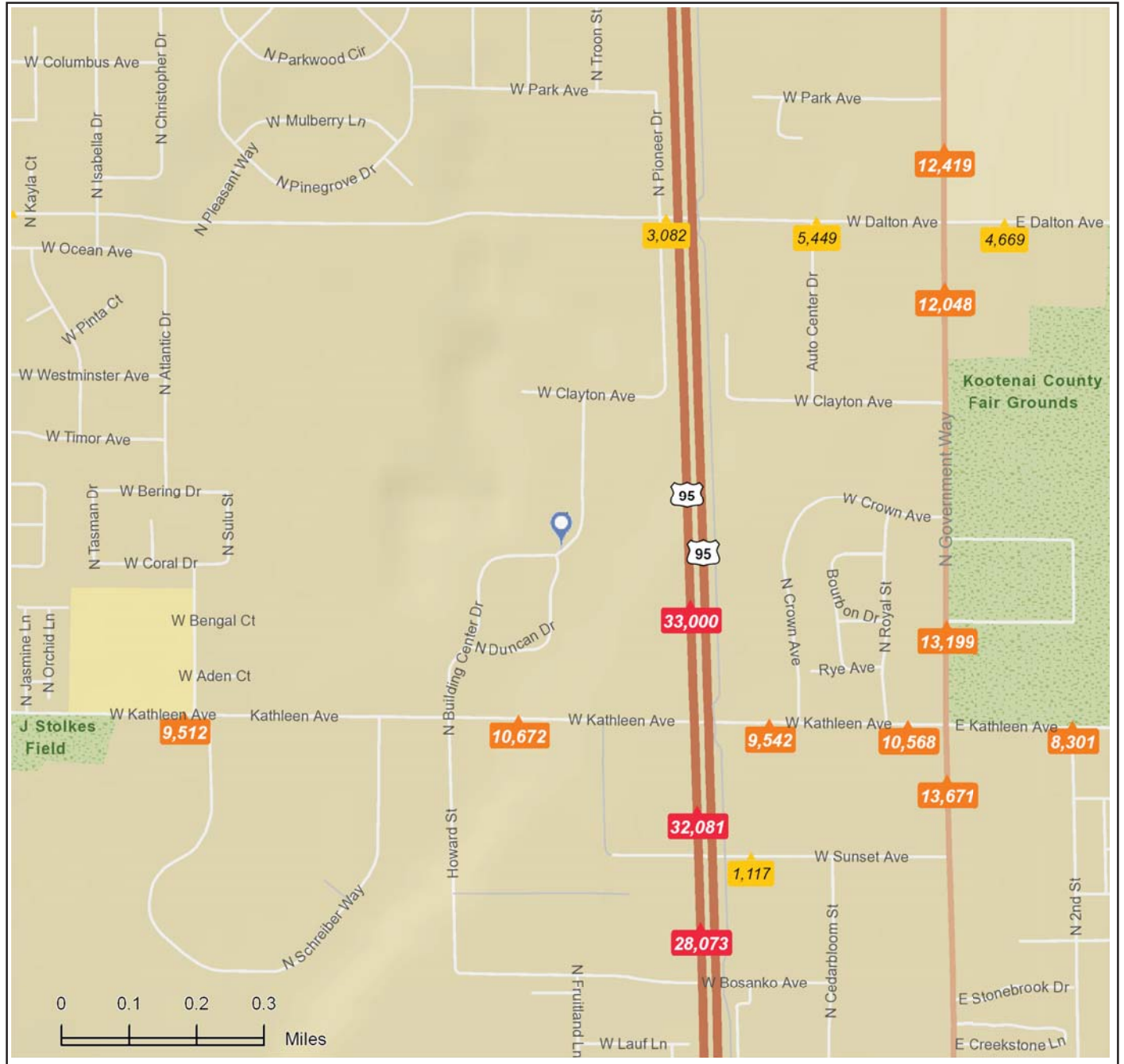
Prepared by Craig Hunter

5097 Bldg Center

Latitude: 47.718156

Longitude: -116.794924

Ring: 1, 2, 3 Miles



- Average Daily Traffic Volume**
- ▲ Up to 6,000 vehicles per day
 - ▲ 6,001 - 15,000
 - ▲ 15,001 - 30,000
 - ▲ 30,001 - 50,000
 - ▲ 50,001 - 100,000
 - ▲ More than 100,000 per day



Source: © 2010 MPSI (Market Planning Solutions Inc.) Systems Inc. d.b.a. DataMetrix®