Traffic Count Map

Prepared by Craig Hunter

46821 Hwy 95

Latitude: 48.196264
Longitude: -116.572408

Ring: 1, 3, 5 Miles

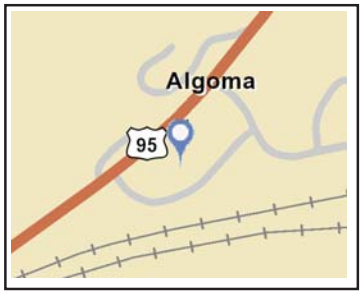

Average Daily Traffic Volume
- ***Up to 6,000 vehicles per day***
- ***6,001 - 15,000***
- ***15,001 - 30,000***
- ***30,001 - 50,000***
- ***50,001 - 100,000***
- ***More than 100,000 per day***

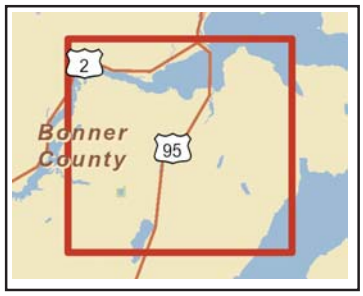

Source: © 2010 MPSI Systems Inc. d.b.a. DataMetrix®

Traffic Count Profile

Prepared by Craig Hunter

46821 Hwy 95

Latitude: 48.196264
Longitude: -116.572408

Ring: 5 miles radius

Distance:	Street:	Closest Cross-street:	Year of Count:	Count:
0.11	United States Highway 95 S	Roy Way (0.13 miles SW)	2003	12,000

Data Note: The Traffic Profile displays up to 25 of the closest available traffic counts within the largest radius around your site. The years of the counts in the database range from 2010 to 1963. Just over 66% of the counts were taken between 2001 and 2010 and 86% of the counts were taken in 1997 or later. Traffic counts are identified by the street on which they were recorded, along with the distance and direction to the closest cross-street. Distances displayed as 0.00 miles (due to rounding), are closest to the site. A traffic count is defined as the two-way Average Daily Traffic (ADT) that passes that location.

Source: Copyright: 2010 MPSI Systems Inc. d.b.a. DataMetrix®

Traffic Count Map - Close Up

Prepared by Craig Hunter

46821 Hwy 95

Latitude: 48.196264
Longitude: -116.572408

Ring: 1, 3, 5 Miles

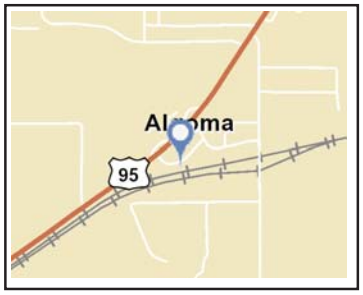

Average Daily Traffic Volume
- ***Up to 6,000 vehicles per day***
- ***6,001 - 15,000***
- ***15,001 - 30,000***
- ***30,001 - 50,000***
- ***50,001 - 100,000***
- ***More than 100,000 per day***

Source: © 2010 MPSI Systems Inc. d.b.a. DataMetrix®

©2010 ESRI, MPSI