

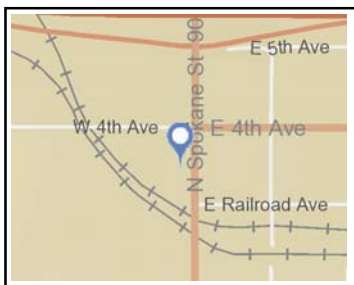
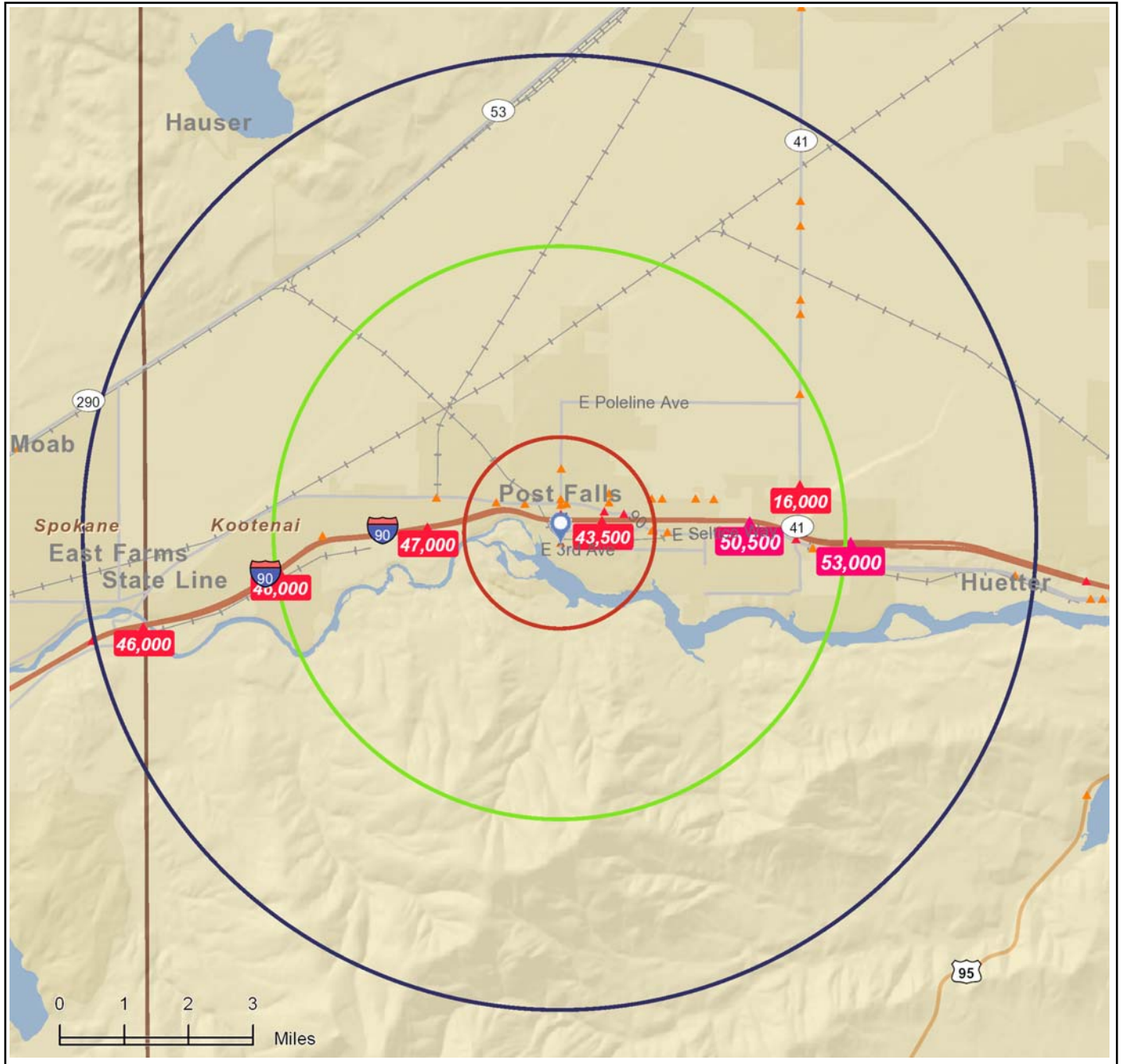


# Traffic Count Map

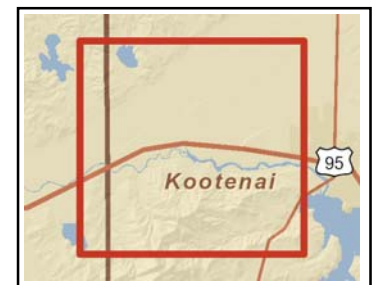
Prepared by Craig Hunter

323 Spokane  
 323 N Spokane St, Post Falls, ID 83854-5153  
 Ring: 1, 3, 5 Miles

Latitude: 47.710732  
 Longitude: -116.948395



- Average Daily Traffic Volume**
- ▲ Up to 6,000 vehicles per day
  - ▲ 6,001 - 15,000
  - ▲ 15,001 - 30,000
  - ▲ 30,001 - 50,000
  - ▲ 50,001 - 100,000
  - ▲ More than 100,000 per day



Source: © 2010 MPSI (Market Planning Solutions Inc.) Systems Inc. d.b.a. DataMetrix®



# Traffic Count Profile

Prepared by Craig Hunter

**323 Spokane**  
**323 N Spokane St, Post Falls, ID 83854-5153**  
**Ring: 5 miles radius**

**Latitude: 47.710732**  
**Longitude: -116.948395**

Distance:	Street:	Closest Cross-street:	Year of Count:	Count:
0.06	N Spokane St	W 4th Ave (0.04 miles S)	2006	10,000
0.10	N Spokane St	W Centennial Trl (0.04 miles N)	1994	8,679
0.13		(0.0 miles )	2006	5,600
0.14		(0.0 miles )	2006	3,900
0.18		(0.0 miles )	2006	5,600
0.18		(0.0 miles )	2006	3,800
0.19	E 3rd Ave	N Frederick St (0.01 miles E)	1994	3,062
0.20	N Spokane St	I-90 (0.06 miles S)	2006	18,000
0.20	E 4th Ave	N Henry St (0.03 miles E)	2004	1,937
0.22	N Spokane St	E 2nd Ave (0.03 miles S)	1992	6,292
0.23	N Henry St	E 4th Ave (0.03 miles N)	2004	388
0.24	N Henry St	E 5th Ave (0.03 miles N)	2004	104
0.28	E 4th Ave	N Post St (0.03 miles E)	2004	2,147
0.29	N Spokane St	E Seltice Way (0.01 miles N)	1997	13,560
0.31	E Seltice Way	N Frederick St (0.01 miles E)	1997	11,703
0.34	E 4th Ave	N Lincoln St (0.03 miles E)	2004	2,155
0.36	N Spokane St	E Seltice Way (0.05 miles S)	1997	10,205
0.36	N William St	E Seltice Way (0.02 miles S)	1994	3,096
0.37	N Lincoln St	E 4th Ave (0.03 miles N)	2004	1,227
0.37	E Mullan Ave	N Frederick St (0.03 miles E)	1994	2,439
0.38	N Lincoln St	E 5th Ave (0.04 miles N)	2004	257
0.41	E 4th Ave	Grant Rd (0.04 miles E)	2004	3,159
0.47	I-90	N Idaho St (0.07 miles E)	2006	43,500
0.47	W Seltice Way	N Chase Rd (0.12 miles W)	2004	12,441
0.48	E 4th Ave	Grant Rd (0.03 miles W)	2004	2,918
0.52	E Seltice Way	N Brigger St (0.03 miles W)	1992	15,287
0.52	N Idaho St	E 5th Ave (0.03 miles N)	2004	2,521
0.53	N Idaho St	E 5th Ave (0.01 miles S)	1994	2,765
0.57	E 4th Ave	N Idaho St (0.05 miles W)	2004	962
0.57	W Mullan Ave	N Chase Rd (0.05 miles W)	1997	909

**Data Note:** The Traffic Profile displays up to 25 of the closest available traffic counts within the largest radius around your site. The years of the counts in the database range from 2010 to 1963. Just over 66% of the counts were taken between 2001 and 2010 and 86% of the counts were taken in 1997 or later. Traffic counts are identified by the street on which they were recorded, along with the distance and direction to the closest cross-street. Distances displayed as 0.00 miles (due to rounding), are closest to the site. A traffic count is defined as the two-way Average Daily Traffic (ADT) that passes that location.

**Source:** © 2010 MPSI (Market Planning Solutions Inc.) Systems Inc. d.b.a. DataMetrix®



# Traffic Count Map - Close Up

Prepared by Craig Hunter

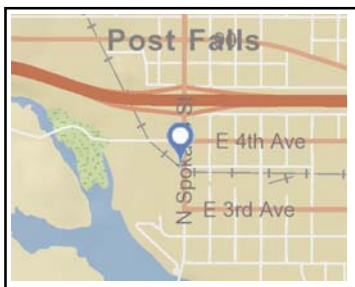
323 Spokane

323 N Spokane St, Post Falls, ID 83854-5153

Ring: 1, 3, 5 Miles

Latitude: 47.710732

Longitude: -116.948395



- Average Daily Traffic Volume**
- ▲ Up to 6,000 vehicles per day
  - ▲ 6,001 - 15,000
  - ▲ 15,001 - 30,000
  - ▲ 30,001 - 50,000
  - ▲ 50,001 - 100,000
  - ▲ More than 100,000 per day



Source: © 2010 MPSI (Market Planning Solutions Inc.) Systems Inc. d.b.a. DataMetrix®