

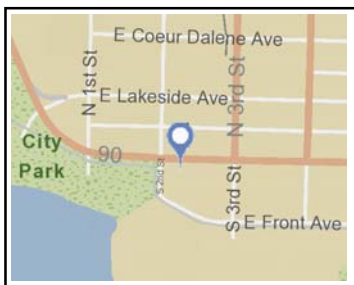
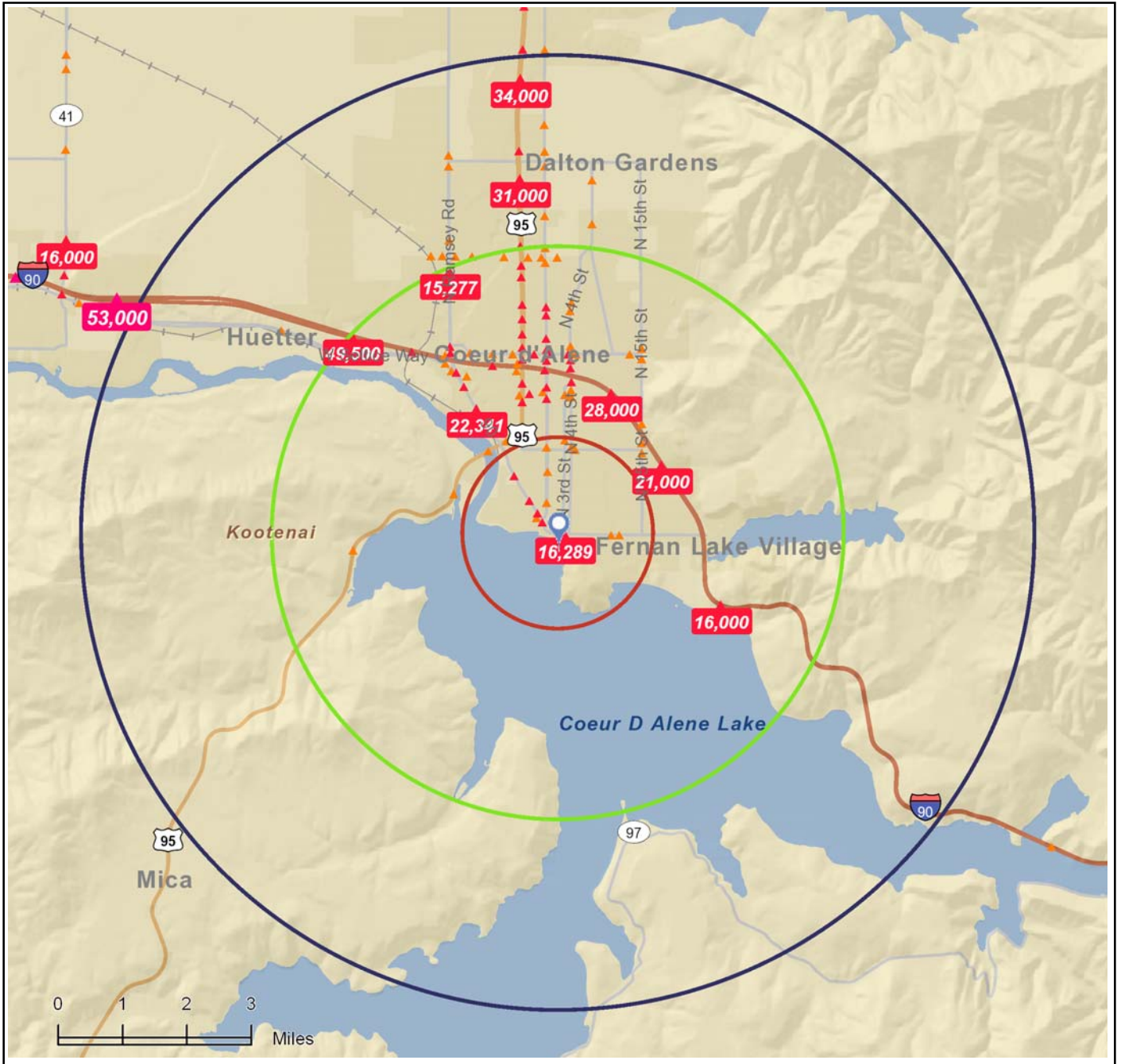


# Traffic Count Map

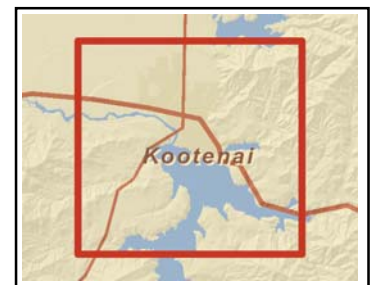
Prepared by Craig Hunter

213 Sherman  
 213 E Sherman Ave, Coeur D Alene, ID 83814-2724  
 Ring: 1, 3, 5 Miles

Latitude: 47.673663  
 Longitude: -116.783754



- Average Daily Traffic Volume**
- ▲ Up to 6,000 vehicles per day
  - ▲ 6,001 - 15,000
  - ▲ 15,001 - 30,000
  - ▲ 30,001 - 50,000
  - ▲ 50,001 - 100,000
  - ▲ More than 100,000 per day



Source: © 2010 MPSI (Market Planning Solutions Inc.) Systems Inc. d.b.a. DataMetrix®



# Traffic Count Profile

Prepared by Craig Hunter

**213 Sherman**  
**213 E Sherman Ave, Coeur D Alene, ID 83814-2724**  
**Ring: 5 miles radius**

**Latitude: 47.673663**  
**Longitude: -116.783754**

Distance:	Street:	Closest Cross-street:	Year of Count:	Count:
0.03	N 2nd St	E Lakeside Ave (0.02 miles N)	1996	5,596
0.06	N 3rd St	E Lakeside Ave (0.02 miles N)	1999	3,282
0.06	E Lakeside Ave	N 3rd St (0.02 miles E)	2001	1,768
0.07	Sherman Ave	N 3rd St (0.02 miles W)	1994	16,289
0.08	N 3rd St	E Lakeside Ave (0.02 miles S)	2001	4,002
0.09	E Lakeside Ave	N 3rd St (0.02 miles W)	2001	1,768
0.12	E Lakeside Ave	N 4th St (0.01 miles E)	2001	2,814
0.12	N 4th St	E Lakeside Ave (0.02 miles N)	2001	3,222
0.14	N 4th St	E Lakeside Ave (0.02 miles S)	1999	3,545
0.15	E Lakeside Ave	N 4th St (0.02 miles W)	2001	2,372
0.20	Northwest Blvd	N Government Way (0.04 miles NW)	1996	19,240
0.21	N Government Way	Northwest Blvd (0.05 miles SW)	1996	7,050
0.27	W Mullan Rd	Park Dr (0.15 miles NW)	1996	8,575
0.30	Northwest Blvd	N Government Way (0.07 miles SE)	1996	15,789
0.31	E Lakeside Ave	N 7th St (0.01 miles E)	2001	1,399
0.32	N 7th St	E Lakeside Ave (0.01 miles N)	1997	3,253
0.33	N 7th St	E Lakeside Ave (0.02 miles S)	2001	1,367
0.33	W Garden Ave	N Government Way (0.07 miles E)	1994	2,356
0.34	N Government Way	W Foster Ave (0.02 miles N)	1993	8,327
0.34	E Lakeside Ave	N 7th St (0.01 miles W)	2001	1,822
0.38	Sherman Ave	N 8th St (0.02 miles E)	2001	4,982
0.38	N 4th St	E Foster Ave (0.03 miles S)	1997	7,388
0.39	N 8th St	E Lakeside Ave (0.01 miles N)	2001	1,434
0.41	Sherman Ave	N 8th St (0.01 miles W)	2001	3,493
0.43	Park Dr	Lincoln Way (0.01 miles NW)	1993	3,012
0.45	Northwest Blvd	W Garden Ave (0.07 miles SE)	2000	15,177
0.56	Sherman Ave	N 10th St (0.03 miles W)	1997	10,344
0.56	Lincoln Way	N Lincoln Way (0.01 miles S)	1996	3,003
0.61	N 11th St	E Lakeside Ave (0.01 miles N)	1997	1,987
0.64	Sherman Ave	N 11th St (0.03 miles W)	1997	10,356

**Data Note:** The Traffic Profile displays up to 25 of the closest available traffic counts within the largest radius around your site. The years of the counts in the database range from 2010 to 1963. Just over 66% of the counts were taken between 2001 and 2010 and 86% of the counts were taken in 1997 or later. Traffic counts are identified by the street on which they were recorded, along with the distance and direction to the closest cross-street. Distances displayed as 0.00 miles (due to rounding), are closest to the site. A traffic count is defined as the two-way Average Daily Traffic (ADT) that passes that location.

**Source:** © 2010 MPSI (Market Planning Solutions Inc.) Systems Inc. d.b.a. DataMetrix®

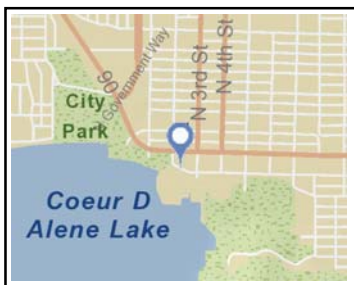


# Traffic Count Map - Close Up

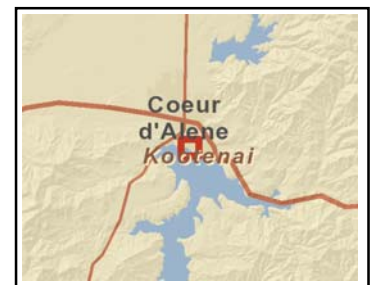
Prepared by Craig Hunter

213 Sherman  
 213 E Sherman Ave, Coeur D Alene, ID 83814-2724  
 Ring: 1, 3, 5 Miles

Latitude: 47.673663  
 Longitude: -116.783754



- Average Daily Traffic Volume**
- ▲ Up to 6,000 vehicles per day
  - ▲ 6,001 - 15,000
  - ▲ 15,001 - 30,000
  - ▲ 30,001 - 50,000
  - ▲ 50,001 - 100,000
  - ▲ More than 100,000 per day



Source: © 2010 MPSI (Market Planning Solutions Inc.) Systems Inc. d.b.a. DataMetrix®