

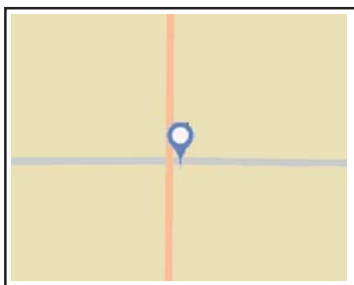
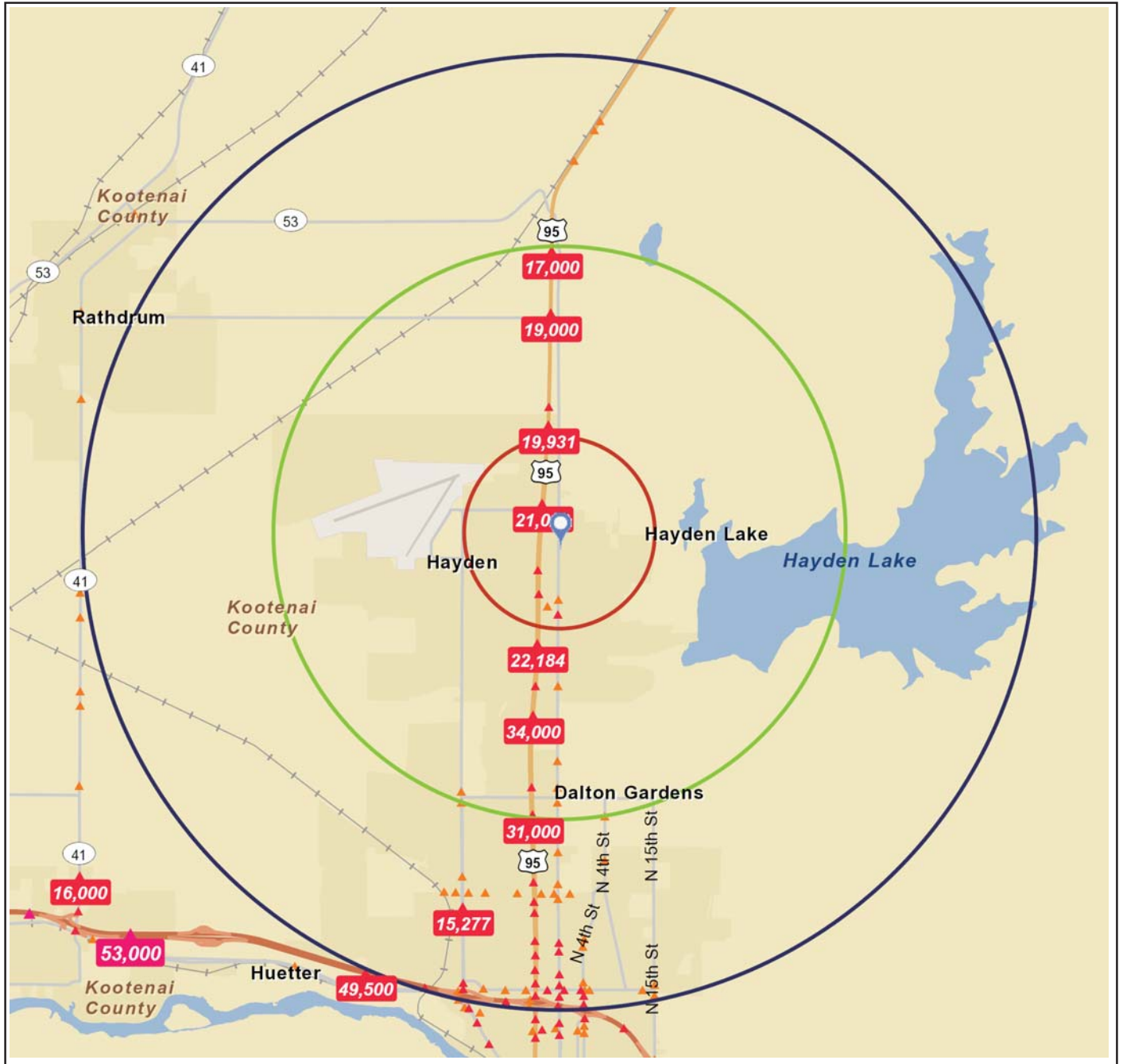


Traffic Count Map

Prepared by STDBOnline

10812 Government
 10812 N Government Way, Hayden, ID 83835-8330
 Ring: 1, 3, 5 Miles

Latitude: 47.770063
 Longitude: -116.786275



- Average Daily Traffic Volume**
- ▲ Up to 6,000 vehicles per day
 - ▲ 6,001 - 15,000
 - ▲ 15,001 - 30,000
 - ▲ 30,001 - 50,000
 - ▲ 50,001 - 100,000
 - ▲ More than 100,000 per day



Source: © 2010 MPSI Systems Inc. d.b.a. DataMetrix®



Traffic Count Profile

Prepared by STDBOnline

10812 Government
10812 N Government Way, Hayden, ID 83835-8330
Ring: 5 miles radius

Latitude: 47.770063
Longitude: -116.786275

Distance:	Street:	Closest Cross-street:	Year of Count:	Count:
0.36	United States Highway 95	W Wyoming Ave (0.08 miles S)	2006	21,000
0.45	United States Highway 95	W Dakota Ave (0.13 miles S)	1991	15,132
0.67	United States Highway 95	W Dakota Ave (0.12 miles N)	1992	16,502
0.69	N Government Way	W Hayden Ave (0.07 miles S)	1991	12,159
0.77	W Hayden Ave	N Schmidt St (0.05 miles E)	1992	8,370
0.81	W Hayden Ave	N Kirkpatrick St (0.03 miles W)	1992	5,653
0.81	E Hayden Ave	N Baack St (0.05 miles W)	1997	5,848
0.85	N Government Way	E Mid Town Ln (0.01 miles N)	1991	17,035
1.14	United States Highway 95	W Lancaster Rd (0.11 miles N)	1997	19,931
1.16	N Strahorn Rd	E Dakota Ave (0.12 miles N)	1997	1,490
1.17	United States Highway 95	W Honeysuckle Ave (0.11 miles S)	1996	22,184
1.17	N Government Way	W Lancaster Rd (0.07 miles N)	1967	2,352
1.17	W Hayden Ave	Eileen Ct (0.09 miles E)	1997	7,075
1.19	E Hayden Ave	N Strahorn Rd (0.05 miles E)	1997	2,536
1.20	N Ramsey Rd	W Dakota Ave (0.12 miles N)	1997	4,212
1.22	N Strahorn Rd	E Hayden Ave (0.12 miles NE)	1997	2,288
1.24	W Lancaster Rd	United States Highway 95 (0.04 miles W)	1997	1,782
1.27	W Lancaster Rd	N Reed Rd (0.13 miles W)	1997	133
1.27	W Honeysuckle Ave	W Commerce Dr (0.01 miles E)	1996	6,001
1.28	E Hayden Ave	N Strahorn Rd (0.06 miles W)	1997	2,981
1.29	N Government Way	W Lancaster Rd (0.05 miles S)	1967	2,136
1.32	W Honeysuckle Ave	N Hess St (0.01 miles E)	1996	1,596
1.32	United States Highway 95	W Lancaster Rd (0.08 miles S)	1997	18,841
1.34	E Honeysuckle Ave	N Maple St (0.07 miles W)	1997	2,018
1.36	N Ramsey Rd	W Marigold Ct (0.05 miles N)	1997	5,386
1.38	N Lakeview Dr	E Hayden Ave (0.11 miles SW)	1997	2,178
1.40	E Honeysuckle Ave	N Finucane Dr (0.0 miles)	1997	3,387
1.43	N 4th St	E Honeysuckle Ave (0.1 miles NE)	1997	6,658
1.45	W Hayden Ave	N Chateaux Dr (0.15 miles W)	1997	7,271
1.50	E Honeysuckle Ave	Fieldstone Dr (0.15 miles E)	1997	1,793

Data Note: The Traffic Profile displays up to 25 of the closest available traffic counts within the largest radius around your site. The years of the counts in the database range from 2010 to 1963. Just over 66% of the counts were taken between 2001 and 2010 and 86% of the counts were taken in 1997 or later. Traffic counts are identified by the street on which they were recorded, along with the distance and direction to the closest cross-street. Distances displayed as 0.00 miles (due to rounding), are closest to the site. A traffic count is defined as the two-way Average Daily Traffic (ADT) that passes that location.

Source: Copyright: 2010 MPSI Systems Inc. d.b.a. DataMetrix®

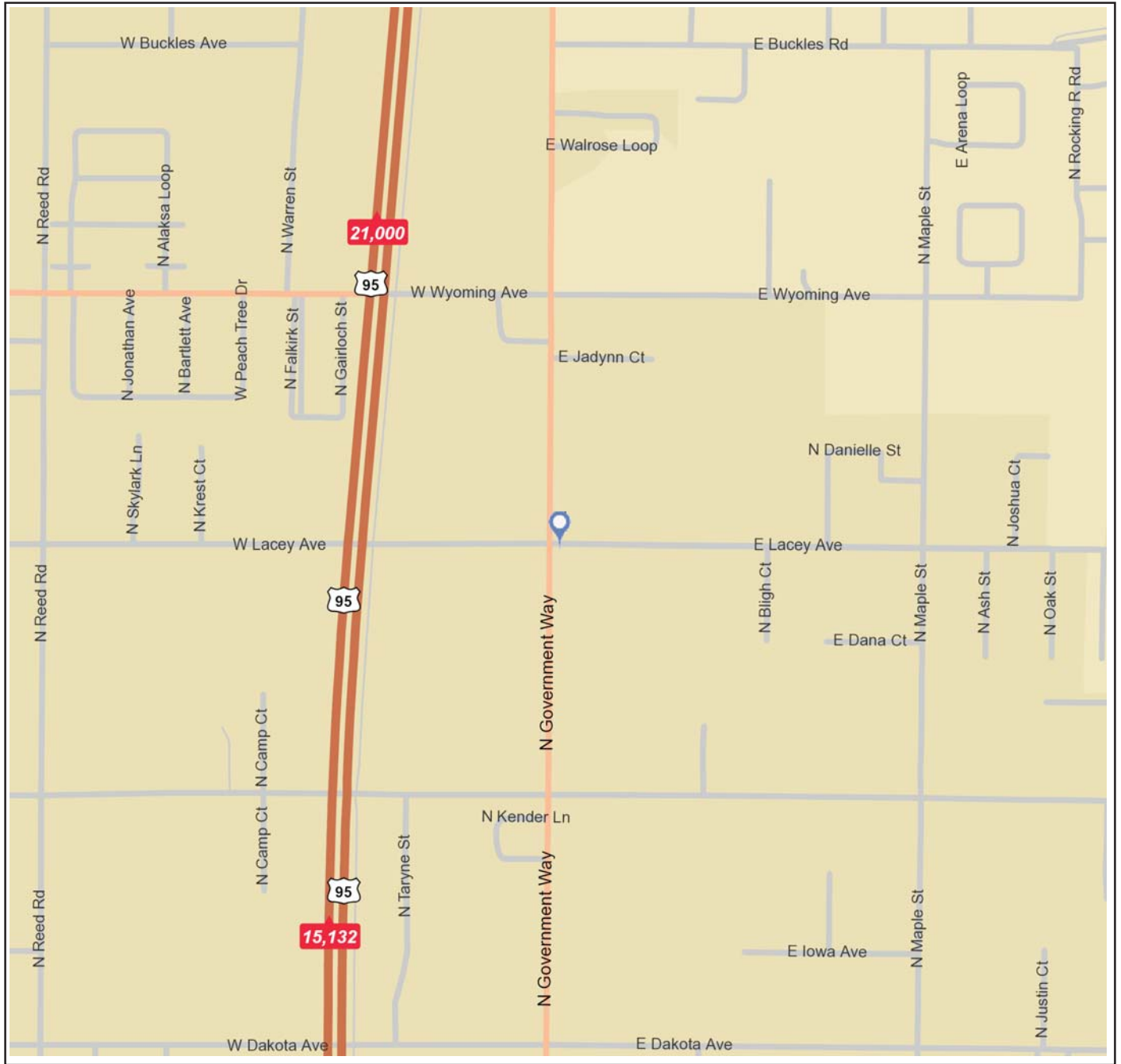


Traffic Count Map - Close Up

Prepared by STDBOnline

10812 Government
10812 N Government Way, Hayden, ID 83835-8330
Ring: 1, 3, 5 Miles

Latitude: 47.770063
Longitude: -116.786275



- Average Daily Traffic Volume**
- ▲ Up to 6,000 vehicles per day
 - ▲ 6,001 - 15,000
 - ▲ 15,001 - 30,000
 - ▲ 30,001 - 50,000
 - ▲ 50,001 - 100,000
 - ▲ More than 100,000 per day



Source: © 2010 MPSI Systems Inc. d.b.a. DataMetrix®