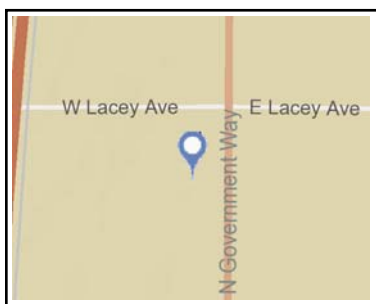
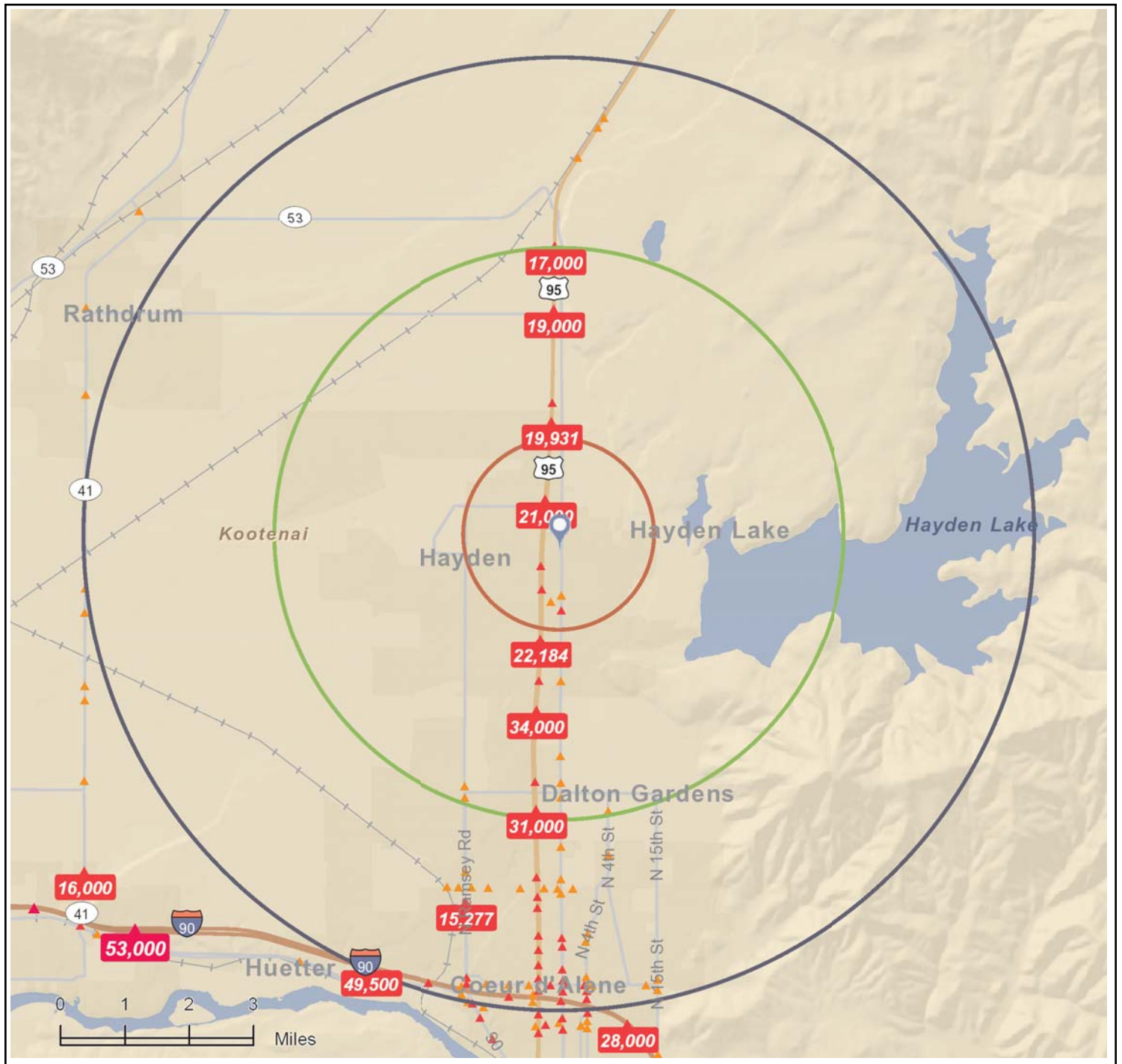


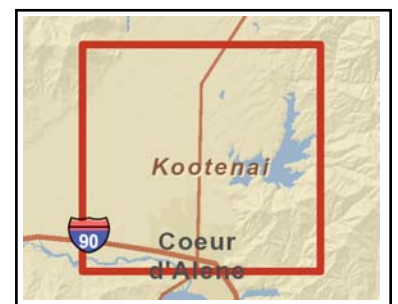


10733 Government  
10733 N Government Way, Hayden, ID 83835-9659  
Ring: 1, 3, 5 Miles

Latitude: 47.769234  
Longitude: -116.787178



- Average Daily Traffic Volume**
- ▲ Up to 6,000 vehicles per day
  - ▲ 6,001 - 15,000
  - ▲ 15,001 - 30,000
  - ▲ 30,001 - 50,000
  - ▲ 50,001 - 100,000
  - ▲ More than 100,000 per day



Source: © 2010 MPSI (Market Planning Solutions Inc.) Systems Inc. d.b.a. DataMetrix®



10733 Government  
10733 N Government Way, Hayden, ID 83835-9659  
Ring: 5 miles radius

Latitude: 47.769234  
Longitude: -116.787178

Distance:	Street:	Closest Cross-street:	Year of Count:	Count:
0.38	United States Highway 95	W Dakota Ave (0.13 miles S)	1991	15,132
0.40	United States Highway 95	W Wyoming Ave (0.08 miles S)	2006	21,000
0.60	United States Highway 95	W Dakota Ave (0.12 miles N)	1992	16,502
0.64	N Government Way	W Hayden Ave (0.07 miles S)	1991	12,159
0.71	W Hayden Ave	N Schmidt St (0.05 miles E)	1992	8,370
0.74	W Hayden Ave	N Kirkpatrick St (0.03 miles W)	1992	5,653
0.77	E Hayden Ave	N Baack St (0.05 miles W)	1997	5,848
0.79	N Government Way	E Mid Town Ln (0.01 miles N)	1991	17,035
1.11	W Hayden Ave	Eileen Ct (0.09 miles E)	1997	7,075
1.11	United States Highway 95	W Honeysuckle Ave (0.11 miles S)	1996	22,184
1.13	N Ramsey Rd	W Dakota Ave (0.12 miles N)	1997	4,212
1.17	N Strahorn Rd	E Dakota Ave (0.12 miles N)	1997	1,490
1.19	E Hayden Ave	N Strahorn Rd (0.05 miles E)	1997	2,536
1.19	United States Highway 95	W Lancaster Rd (0.11 miles N)	1997	19,931
1.21	N Strahorn Rd	E Hayden Ave (0.12 miles NE)	1997	2,288
1.21	W Honeysuckle Ave	W Commerce Dr (0.01 miles E)	1996	6,001
1.23	N Government Way	W Lancaster Rd (0.07 miles N)	1967	2,352
1.25	W Honeysuckle Ave	N Hess St (0.01 miles E)	1996	1,596
1.28	E Hayden Ave	N Strahorn Rd (0.06 miles W)	1997	2,981
1.30	N Ramsey Rd	W Marigold Ct (0.05 miles N)	1997	5,386
1.30	W Lancaster Rd	United States Highway 95 (0.04 miles W)	1997	1,782
1.30	E Honeysuckle Ave	N Maple St (0.07 miles W)	1997	2,018
1.32	W Lancaster Rd	N Reed Rd (0.13 miles W)	1997	133
1.35	N Government Way	W Lancaster Rd (0.05 miles S)	1967	2,136
1.36	E Honeysuckle Ave	N Finucane Dr (0.0 miles )	1997	3,387
1.37	N Lakeview Dr	Cramp Rd (0.06 miles N)	1997	1,777
1.38	United States Highway 95	W Lancaster Rd (0.08 miles S)	1997	18,841
1.38	W Hayden Ave	N Chateaux Dr (0.15 miles W)	1997	7,271
1.39	N 4th St	E Honeysuckle Ave (0.1 miles NE)	1997	6,658
1.39	N Lakeview Dr	E Hayden Ave (0.11 miles SW)	1997	2,178

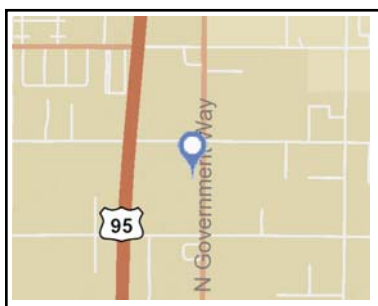
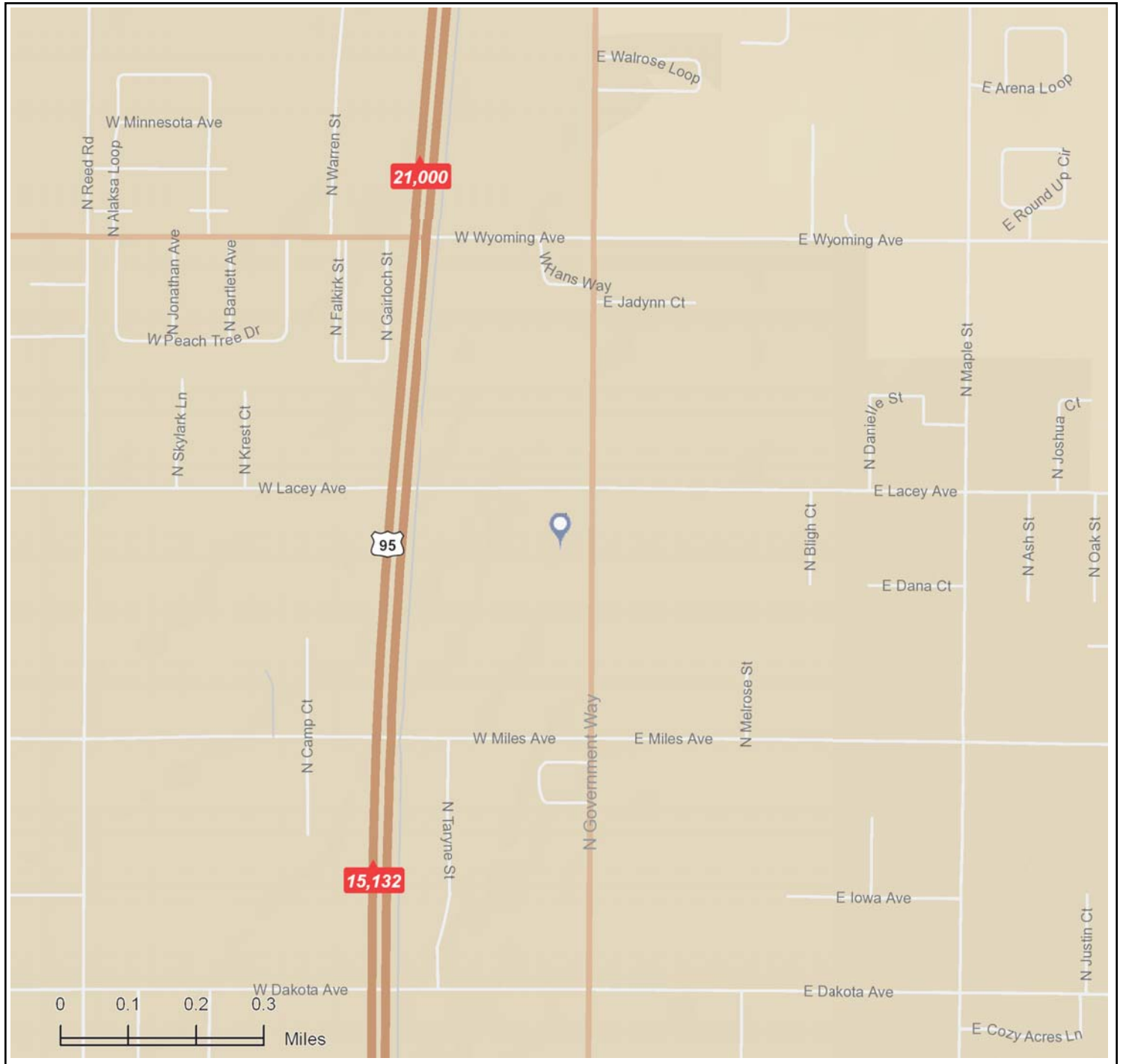
**Data Note:**The Traffic Profile displays up to 25 of the closest available traffic counts within the largest radius around your site. The years of the counts in the database range from 2010 to 1963. Just over 66% of the counts were taken between 2001 and 2010 and 86% of the counts were taken in 1997 or later. Traffic counts are identified by the street on which they were recorded, along with the distance and direction to the closest cross-street. Distances displayed as 0.00 miles (due to rounding), are closest to the site. A traffic count is defined as the two-way Average Daily Traffic (ADT) that passes that location.

**Source:** © 2010 MPSI (Market Planning Solutions Inc.) Systems Inc. d.b.a. DataMetrix®

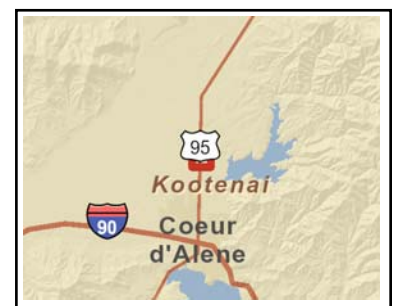


10733 Government  
10733 N Government Way, Hayden, ID 83835-9659  
Ring: 1, 3, 5 Miles

Latitude: 47.769234  
Longitude: -116.787178



- Average Daily Traffic Volume**
- ▲ Up to 6,000 vehicles per day
  - ▲ 6,001 - 15,000
  - ▲ 15,001 - 30,000
  - ▲ 30,001 - 50,000
  - ▲ 50,001 - 100,000
  - ▲ More than 100,000 per day



Source: © 2010 MPSI (Market Planning Solutions Inc.) Systems Inc. d.b.a. DataMetrix®