

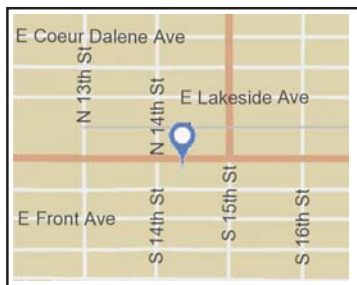


Traffic Count Map

Prepared by Craig Hunter

1425 E. Sherman
 1425 E Sherman Ave, Coeur D Alene, ID 83814-4043
 Ring: 0.5, 1, 2 Miles

Latitude: 47.673472
 Longitude: -116.765756



- Average Daily Traffic Volume**
- ▲ Up to 6,000 vehicles per day
 - ▲ 6,001 - 15,000
 - ▲ 15,001 - 30,000
 - ▲ 30,001 - 50,000
 - ▲ 50,001 - 100,000
 - ▲ More than 100,000 per day



Source: © 2010 MPSI (Market Planning Solutions Inc.) Systems Inc. d.b.a. DataMetrix®



Traffic Count Profile

Prepared by Craig Hunter

1425 E. Sherman
 1425 E Sherman Ave, Coeur D Alene, ID 83814-4043
 Ring: 2 miles radius

Latitude: 47.673472
 Longitude: -116.765756

Distance:	Street:	Closest Cross-street:	Year of Count:	Count:
0.01	Sherman Ave	N 14th St (0.03 miles W)	2001	3,465
0.06	N 15th St	E Lakeside Ave (0.01 miles N)	2001	2,165
0.06		(0.0 miles)	2001	693
0.09	Sherman Ave	N 16th St (0.02 miles E)	2001	3,746
0.19	Sherman Ave	N 11th St (0.03 miles W)	1997	10,356
0.23	N 11th St	E Lakeside Ave (0.01 miles N)	1997	1,987
0.28	Sherman Ave	N 10th St (0.03 miles W)	1997	10,344
0.39	E Pennsylvania Ave	N 15th St (0.03 miles W)	2000	2,042
0.40	N 15th St	E Pennsylvania Ave (0.01 miles N)	1997	7,971
0.43	Sherman Ave	N 8th St (0.01 miles W)	2001	3,493
0.45	N 8th St	E Lakeside Ave (0.01 miles N)	2001	1,434
0.46	Sherman Ave	N 8th St (0.02 miles E)	2001	4,982
0.50	E Lakeside Ave	N 7th St (0.01 miles W)	2001	1,822
0.51	N 7th St	E Lakeside Ave (0.01 miles N)	1997	3,253
0.52	N 7th St	E Lakeside Ave (0.02 miles S)	2001	1,367
0.53	E Lakeside Ave	N 7th St (0.01 miles E)	2001	1,399
0.57	N 23rd St	E Lakeside Ave (0.01 miles S)	2006	3,500
0.57	N 23rd St	Sherman Ave (0.03 miles N)	1997	3,789
0.61	E Sherman Ave	N 24th St (0.03 miles E)	2006	6,600
0.64		(0.0 miles)	2006	1,000
0.68		(0.0 miles)	2006	3,500
0.70	E Lakeside Ave	N 4th St (0.02 miles W)	2001	2,372
0.72		(0.0 miles)	2006	1,000
0.72	N 4th St	E Lakeside Ave (0.02 miles N)	2001	3,222
0.72	N 4th St	E Lakeside Ave (0.02 miles S)	1999	3,545
0.73	E Sherman Ave	Lilac Ln (0.02 miles E)	2006	3,300
0.73	E Lakeside Ave	N 4th St (0.01 miles E)	2001	2,814
0.76	Sherman Ave	N 3rd St (0.02 miles W)	1994	16,289
0.77	E Lakeside Ave	N 3rd St (0.02 miles W)	2001	1,768
0.77	Lakeview Dr	Theis Dr (0.03 miles E)	1996	7,290

Data Note: The Traffic Profile displays up to 25 of the closest available traffic counts within the largest radius around your site. The years of the counts in the database range from 2010 to 1963. Just over 66% of the counts were taken between 2001 and 2010 and 86% of the counts were taken in 1997 or later. Traffic counts are identified by the street on which they were recorded, along with the distance and direction to the closest cross-street. Distances displayed as 0.00 miles (due to rounding), are closest to the site. A traffic count is defined as the two-way Average Daily Traffic (ADT) that passes that location.

Source: © 2010 MPSI (Market Planning Solutions Inc.) Systems Inc. d.b.a. DataMetrix®

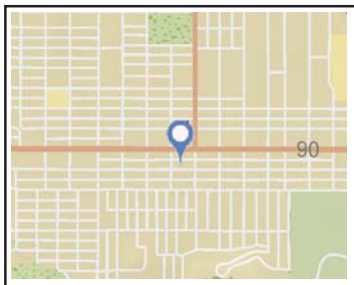
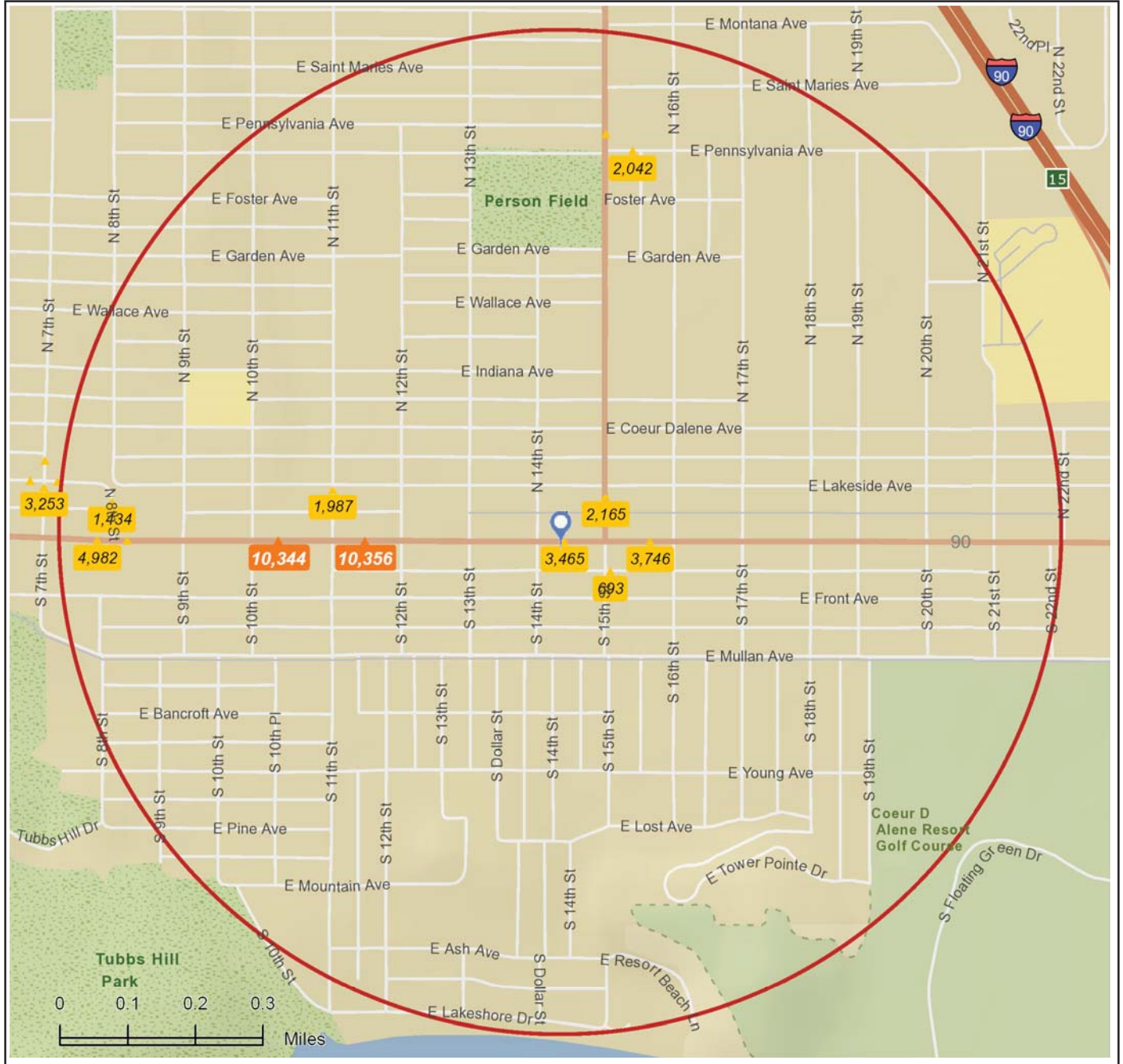


Traffic Count Map - Close Up

Prepared by Craig Hunter

1425 E. Sherman
 1425 E Sherman Ave, Coeur D Alene, ID 83814-4043
 Ring: 0.5, 1, 2 Miles

Latitude: 47.673472
 Longitude: -116.765756



- Average Daily Traffic Volume**
- ▲ Up to 6,000 vehicles per day
 - ▲ 6,001 - 15,000
 - ▲ 15,001 - 30,000
 - ▲ 30,001 - 50,000
 - ▲ 50,001 - 100,000
 - ▲ More than 100,000 per day



Source: © 2010 MPSI (Market Planning Solutions Inc.) Systems Inc. d.b.a. DataMetrix®